Building name: St Leonards Church Co-ordinates: Surveyor M. Boardman S. Dawson Date 31-1-17

Detailed Recording Sheet for Area: E ASHETON CHAPEL

Please ensure there is not overlap in graffiti numbers between areas.

Sketch of area of building (link this to the general sketch) Mark the numbers of each piece or group of graffiti on the area sketch to indicate the location of graffiti/groups.

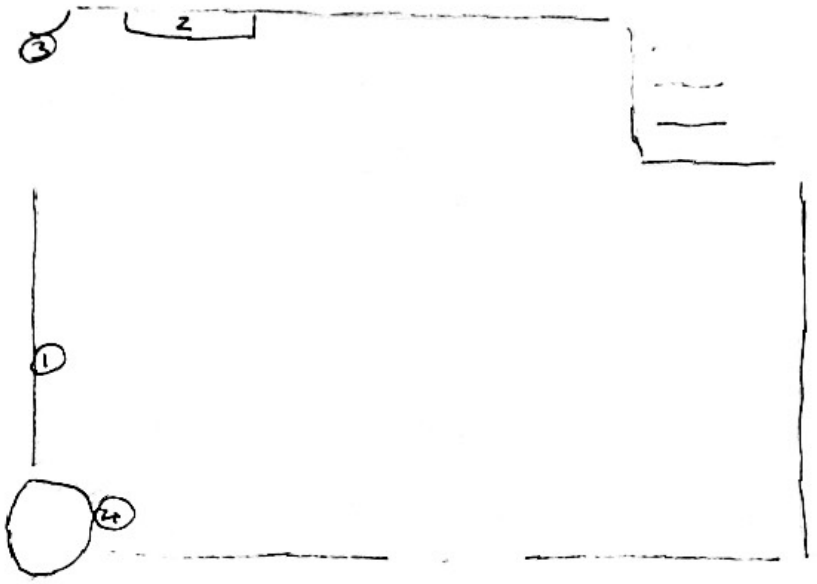

E1 Type/s. Modern graffiti

Fabric Surface Wood partitioning

Location Asherton chapel.

Description of graffiti Scratched date and initials

Lighting used L.E.D Torch

Image Numbers (note type of camera)

Sketch

NR

1946

E2 Type/s CARVING

Fabric Surface Stone - Alter slab with consecrated crosses carved in.

Location Asherton Chapel

Description of graffiti Alter stone stood up against the wall Only 3 of 5 crosses as the stone is broken.

Lighting used L.E.D Torch.

Image Number (note type of camera)

Sketch

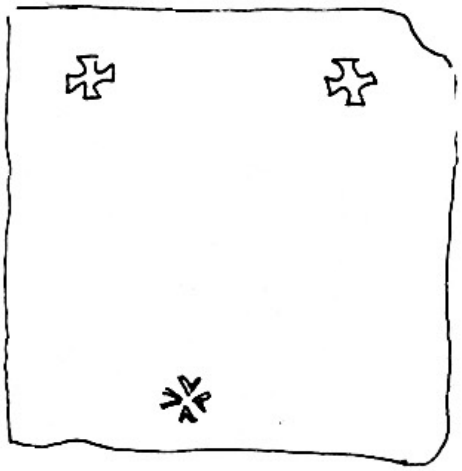

[Type text]

M. B.

Building name: St Leonards Church Co-ordinates: Surveyor S D Date 31-1-17

Page 2 of ~~23~~

Detailed Recording Sheet for Area: E

Please ensure there is not overlap in graffiti numbers between areas.

Sketch of area of building (link this to the general sketch). Mark the numbers of each piece or group of graffiti on the area sketch to indicate the location of graffiti/groups.

E cont.

E3 Type/s.....

Fabric Surface Wooden frame of trellis surround

Location Asherton Chapel

Description of graffiti Circular stain high up on framework entrance to chancel

Lighting used U.V.D Torch

Image Numbers (note type of camera)

Sketch (3)



E4 Type/s.....

Fabric Surface Stone - Stone pillar

Location Asherton Chapel

Description of graffiti Chiseled cross and fine straight ~~stone~~ line to position next stone section onto the pillar

Lighting used U.V.D

Image Number (note type of camera)

Sketch (4)

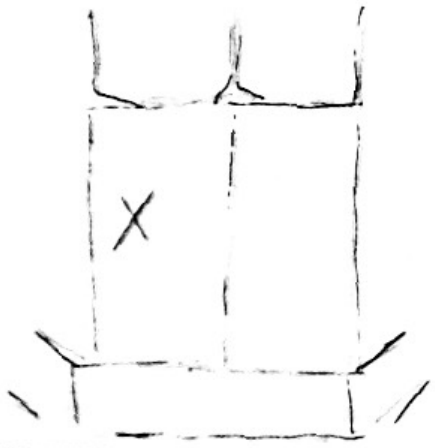

[Type text]

Building name: St Leonards Co-ordinates: Surveyor CE Date 20-2-17

Page 3 of 3

Detailed Recording Sheet for Area: [redacted]E

ES Type/s. CARVED PANEL

Fabric Surface LEAD

Location UNDER ALTER - MOVED FROM OLD MEMORIAL

Description of graffiti - SAMUAL SIDEBOTTOM LEAD COMMEMORATIVE WITH ANGEL

Lighting used LED

Image Numbers (note type of camera) Canon SX1 0049, 0050

Sketch

SS RECTOR 1729

☐ Type/s.

Fabric Surface

Location

Description of graffiti

Lighting used

Image Numbers (note type of camera)

Sketch

Potential tribute to the rector when roof re-leaded.

☐ Type/s.

Fabric Surface

Location

Description of graffiti

Lighting used

Image Numbers (note type of camera)

Sketch

[Type text]

Building name: ST LEONARDS Co-ordinates: Surveyor CT Date 31-1-17

Detailed Recording Sheet for Area: F PULPIT AREA

Please ensure there is not overlap in graffiti numbers between areas.

Sketch of area of building (link this to the general sketch). Mark the numbers of each piece or group of graffiti on the area sketch to indicate the location of graffiti groups



F1 Type/s: CARPENTERS MARK

Fabric Surface: VARNISHED WOOD

Location: ROOD SCREEN 2M HIGH

Description of graffiti: CARPENTERS MARK

Lighting used: LED

Image Numbers (note type of camera): SONY DSLR

7859

Sketch

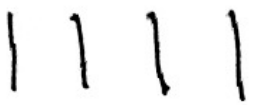

F2 Type/s: CARPENTERS MARK

Fabric Surface: VARNISHED WOOD

Location: ROOD SCREEN

Description of graffiti:

Lighting used: LED

Image Number (note type of camera): SONY DSLR

7856

Sketch

Building name: St Leonards Co-ordinates: Surveyor CI Date 31/1/17

Detailed Recording Sheet for Area: F

F3 Type/s: MASONS MARK

Fabric Surface: VARNISHED WOOD

Location: ROOD SCREEN 2M HEIGHT

Description of graffiti: CARPENTERS MARK

Lighting used:

Image Numbers (note type of camera):

Sketch

F4 Type/s: other CARPENTERS MARK

Fabric Surface: wood

Location: In area F on the outside top panel facing main area of church

Description of graffiti: Arc that meets at a point

Lighting used: artificial

Image Numbers (note type of camera): Sony DSLR A550

7852

Sketch

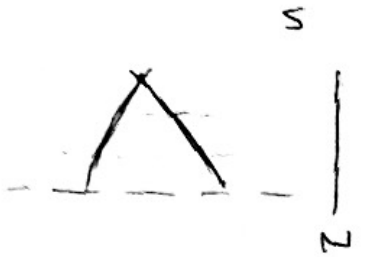

☐ Type/s:

Fabric Surface:

Location:

Description of graffiti:

Lighting used:

Image Numbers (note type of camera):

Sketch

[Type text]

Building name St Leonards Co-ordinates: Surveyor Team Date 31/4/17

Detailed Recording Sheet for Area: G HORWOOD PEW

Page 1 of 1

Please ensure there is not overlap in graffiti numbers between areas.

Sketch of area of building (link this to the general sketch). Mark the numbers of each piece or group of graffiti on the area sketch to indicate the location of graffiti/groups.

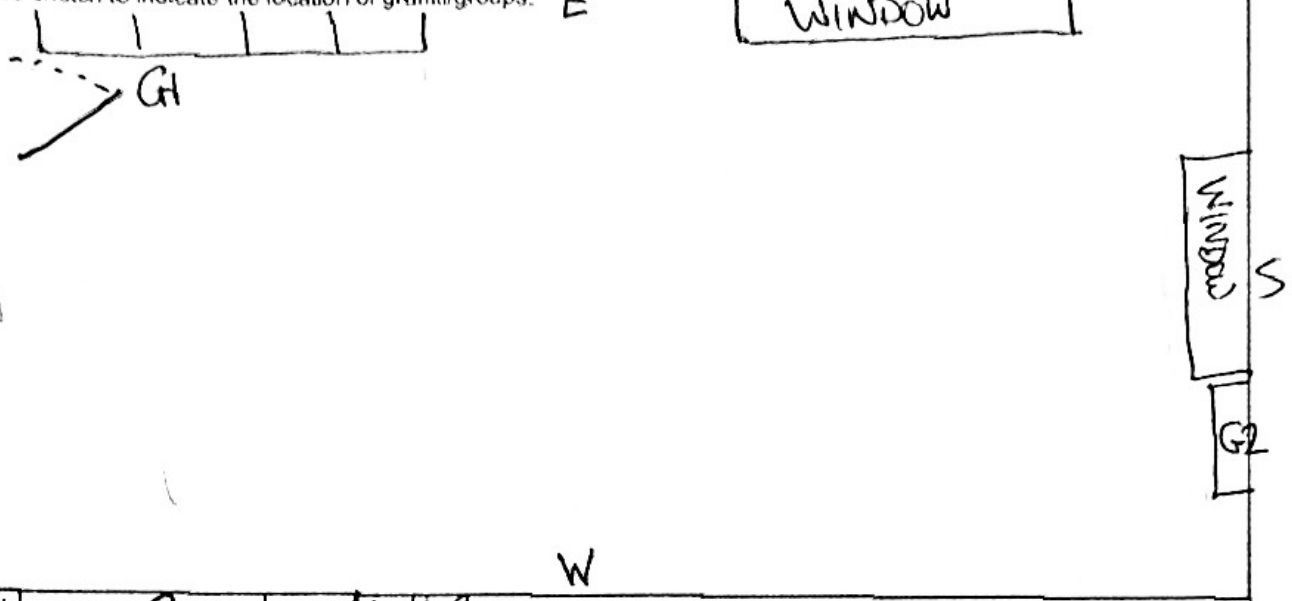

G1 Type/s: Carpenters Mark"

Fabric Surface: Wood Screen.

Location: floor level on 2nd panel.

Description of graffiti: GOUGED MARKS

Lighting used:

Image Numbers (note type of camera):

Sketch

G1 Type/s: SCRATCHES

Fabric Surface: STONE

Location: BOTTOM STONE TO RIGHT OF WINDOW

Description of graffiti: SCORING UNLIKE OTHER MARKS ON WALL - SIGNS OF WHITE PLASTER ON WALL

Lighting used: LED

Image Number (note type of camera):

Sketch

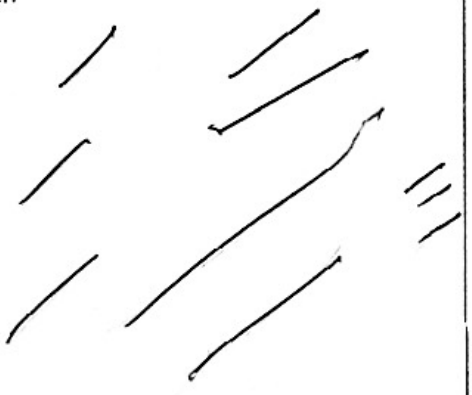

M. Boardman

Building name: St Leonards Church Co-ordinates: Surveyor S. Dawson Date 31-1-17.

Detailed Recording Sheet for Area: J SOUTH PORCH - PORTERS DOOR

Please ensure there is not overlap in graffiti numbers between areas.

Sketch of area of building (link this to the general sketch). Mark the numbers of each piece or group of graffiti on the area sketch to indicate the location of graffiti/groups.

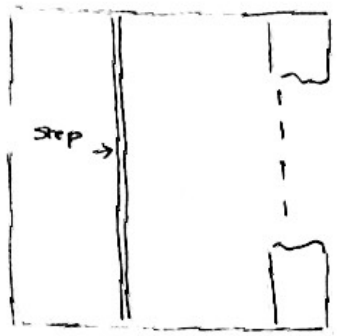

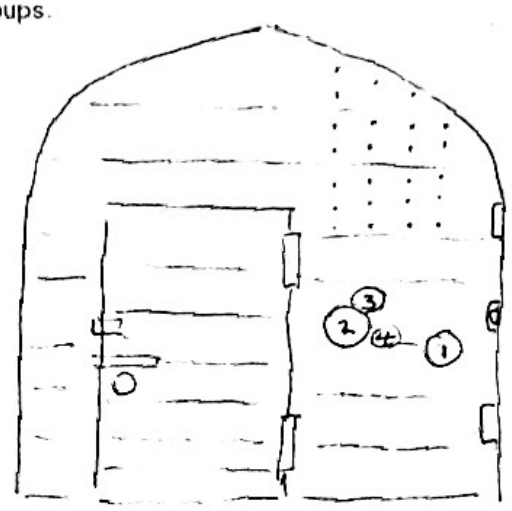

Studded door

South Porch Porters door

Context shot - Canon 5D A46A4852

J1 Type/s. COMPAS DRAWN CROSS

Fabric Surface Wood

Location South Porch large door

Description of graffiti Scratched circle with daisy petal next to a rivet near outer hinge on large door.

Lighting used

Image Numbers (note type of camera)

Sketch

J2 Type/s. TEXT

Fabric Surface Wood.

Location South Porch. large door

Description of graffiti Olde English style of straight gothic writting

Lighting used LED Box light

Image Number (note type of camera) Canon 5D

a A6A4836, 4841

Sketch

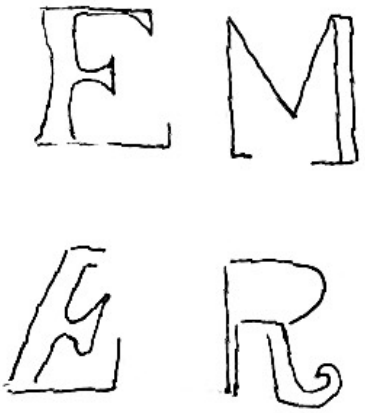

[Type text] M. Boardman

Building name: St Leonards Church Co-ordinates: Surveyor S Dawson Date 31-1-17

Page 2 of 2

Detailed Recording Sheet for Area: J

J3 Type/s TEXT

Fabric Surface Wood

Location South Porch - large door

Description of graffiti Old English style italic writing

Lighting used L.E.D.

Image Numbers (note type of camera)

Sketch

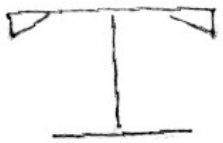

J4 Type/s CIRCLE

Fabric Surface Wood.

Location South Porch - large door

Description of graffiti Circle with small cross in the center just below a rivet. ~~a shield with cuthbert cross~~? Petal shape?

Lighting used L.E.D.

Image Numbers (note type of camera) Canon 5D A6A485D

Sketch

J5 Type/s

Fabric Surface Wooden door

Location South porch.

Description of graffiti An awful lot of hash scratches all over both doors.

Lighting used

Image Numbers (note type of camera)

Sketch

[Type text]

Building name: St Leonards Co-ordinates: Surveyor Team 1 Date 3/11/17

Page 1 of 7

Detailed Recording Sheet for Area: N

Please ensure there is not overlap in graffiti numbers between areas. NORTH COLUMNS

Sketch of area of building (link this to the general sketch). Mark the numbers of each piece or group of graffiti on the area sketch to indicate the location of graffiti/groups.

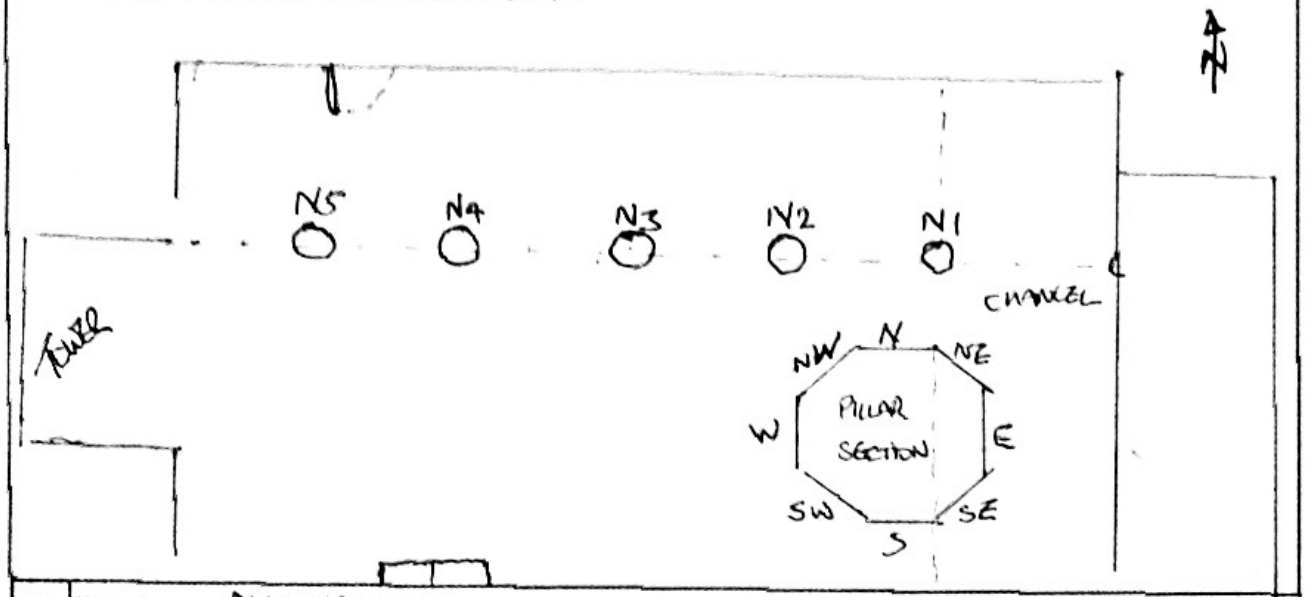

N1 Type/s: MASON MARK

Fabric Surface: STONE

Location: 7th Stone from top West face

Description of graffiti: Possable MASON MARK

Lighting used:

Image Numbers (note type of camera):

Sketch

N2 Type/s: MASON MARK

Fabric Surface: STONE

Location: Top stone on East face

Description of graffiti: ALIGNMENT MARK IN CENTRE OF COLUMN - frequent use on other pillars

Lighting used:

Image Number (note type of camera):

Sketch

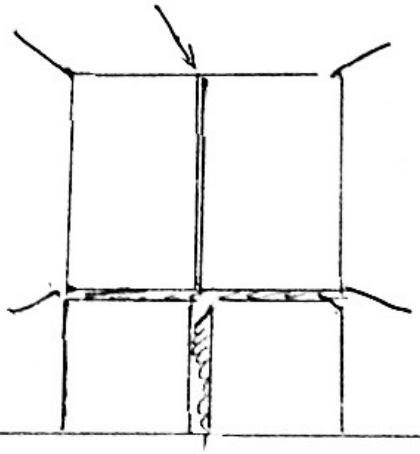

Building name: St Leonards | Co-ordinates: | Surveyor: Team 1 | Date: 31/1/17

Detailed Recording Sheet for Area: N

N3-1

Type/s: MASON MARK

Fabric Surface: STONE

Location: 4th stone down South FACE

Description of graffiti: CARVED T approx 30 mm height

Lighting used:

Image Numbers (note type of camera):

Sketch

N3-2

Type/s: MASON MARK

Fabric Surface: STONE

Location: 9th stone down North FACE

Description of graffiti: Mason Mark - similar to S3

Lighting used:

Image Numbers (note type of camera):

Sketch

N3-3

Type/s: Mason Mark

Fabric Surface: Stone

Location: 9th stone down SE FACE

Description of graffiti: Mason Mark

Lighting used:

Image Numbers (note type of camera):

Sketch

Building name: St Leonards Co-ordinates: Surveyor Team 1 Date 31/1/17

Detailed Recording Sheet for Area: N

N3.4 Type/s: Mason Mark or graffiti

Fabric Surface: Stone

Location: North Face of Gable

Description of graffiti: Tick Mark - Not really Cut

Lighting used:

Image Numbers (note type of camera):

Sketch

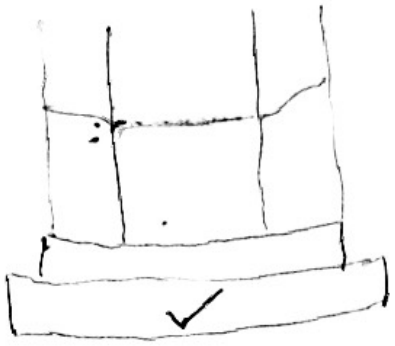

N4.1 Type/s: Mason Mark

Fabric Surface: Stone

Location: 4th Stone down North face

Description of graffiti: Mason Mark

Lighting used:

Image Numbers (note type of camera):

Sketch

N4.2 Type/s: Mason Mark

Fabric Surface: Stone

Location: 5th Stone down on East face

Description of graffiti: Mason Mark

Lighting used:

Image Numbers (note type of camera):

Sketch

Building name: St Leonards Co-ordinates: Surveyor Team / Date 5/1/17

Detailed Recording Sheet for Area: N

N 4.3 Type/s: Mason Mark

Fabric Surface: Stone

Location: 8th stone down East face

Description of graffiti: Alignment mark centre of pillar.

Lighting used:

Image Numbers (note type of camera):

Sketch

N 4-4 Type/s: Mason Mark

Fabric Surface: Stone

Location: 9th Stone down South face

Description of graffiti: Alignment mark Centre of pillar.

Lighting used:

Image Numbers (note type of camera):

Sketch

N 5-1 Type/s: Mason Mark

Fabric Surface: Stone

Location: 4th Stone down North face

Description of graffiti: Mason Mark T

Lighting used:

Image Numbers (note type of camera):

Sketch

[Type text]

Building name: St Leonards Co-ordinates: Surveyor Team 1 Date 31/1/17

Detailed Recording Sheet for Area: N

N 5.2
Type/s: Mason Mark
Fabric Surface: Stone
Location: 5th Stone down East face
Description of graffiti: Mason Mark
Lighting used: LED
Image Numbers (note type of camera): Sony ILCE 7R
1996

Sketch

N 5.3
Type/s: Mason Mark
Fabric Surface: Stone
Location: 6th Stone down North face
Description of graffiti: T mark
Lighting used:
Image Numbers (note type of camera):

Sketch

N 5.4
Type/s: Text
Fabric Surface: Stone
Location: 9th Stone down West face
Description of graffiti: name + date
Lighting used:
Image Numbers (note type of camera): Canon SX1
0012

Sketch

Joseph Roberts
1869

[Type text]

Building name: St Leonards Co-ordinates: Surveyor: Teaml Date: 31/1/17

Page 6 of 7

Detailed Recording Sheet for Area: N

N 6.1

Type/s: Mason mark

Fabric Surface: Stone

Location: 3rd stone down South face

Description of graffiti: Upside down T

Lighting used:

Image Numbers (note type of camera):

Sketch



N 6.2

Type/s: Mason Mark

Fabric Surface: Stone

Location: 4th stone down West face

Description of graffiti: T

Lighting used:

Image Numbers (note type of camera):

Sketch

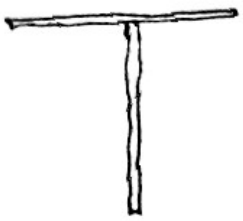

N 6.3

Type/s: Mason Mark

Fabric Surface: Stone

Location: 7th Stone down West face.

Description of graffiti: T and stroke

Lighting used:

Image Numbers (note type of camera):

Sketch



[Type text]

Building name: St Leonard's Co-ordinates: Surveyor Team 1 Date 31/1/17

Page 7 of 7

Detailed Recording Sheet for Area: N

N 6.4 Type/s: Mason Mark

Fabric Surface: Stone

Location: 9th Stone down west face

Description of graffiti: Mason mark

Lighting used:

Image Numbers (note type of camera):

Sketch

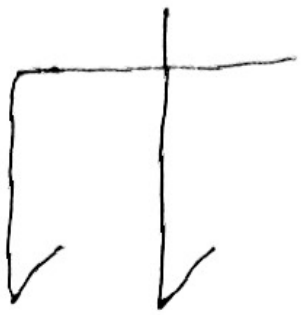

N 6.5 Type/s: Mason Mark

Fabric Surface: Stone

Location: 10th Stone down north face

Description of graffiti: T

Lighting used:

Image Numbers (note type of camera):

Sketch

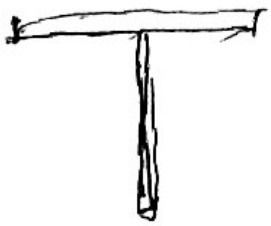

N 6.6 Type/s: Mason Mark

Fabric Surface:

Location: 10th Stone down south face

Description of graffiti: upside down T

Lighting used:

Image Numbers (note type of camera):

Sketch